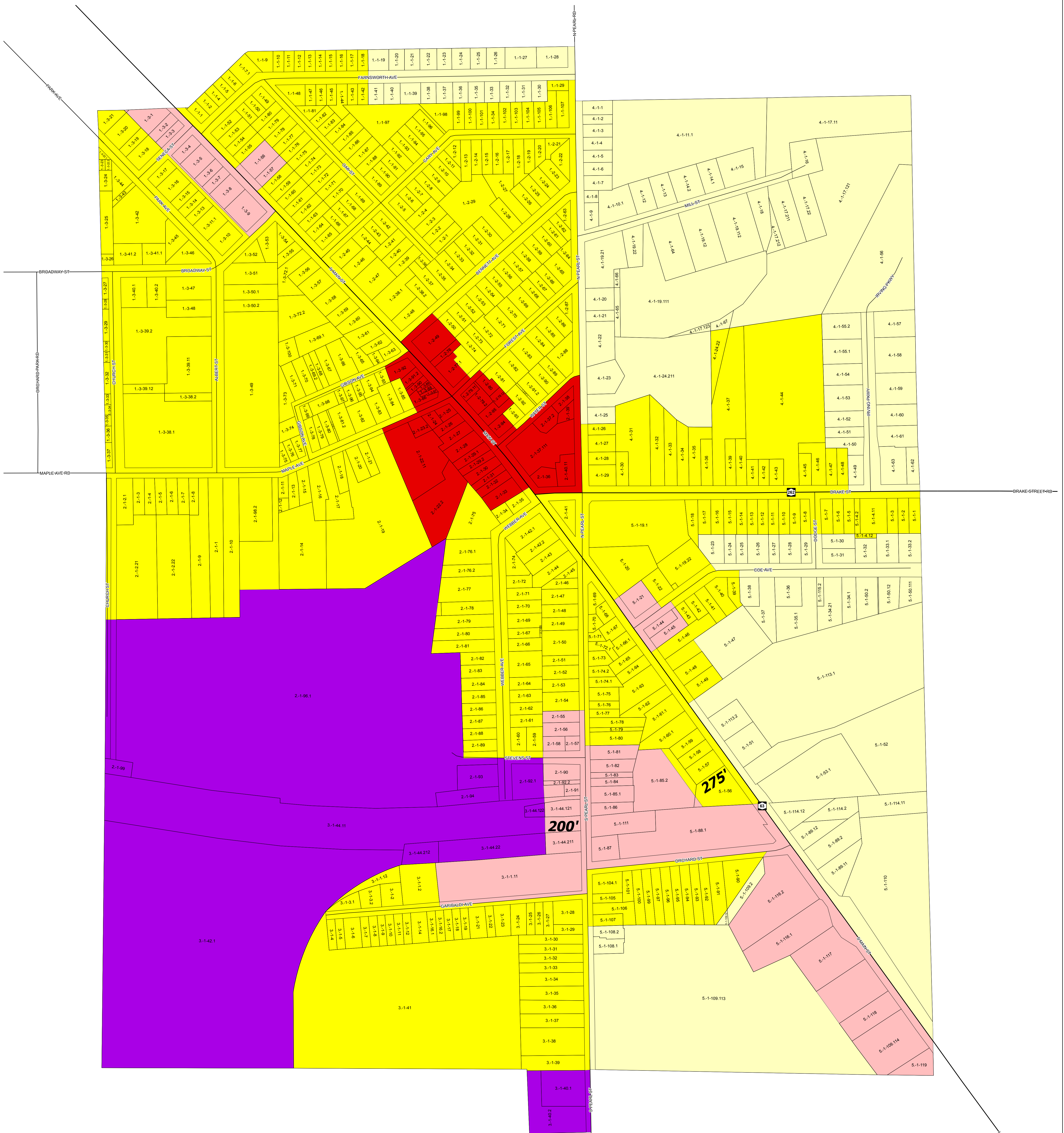


# VILLAGE OF OAKFIELD

## OFFICIAL ZONING MAP


Date Adopted: August 24, 1987  
 Last Date Revised: November 8, 2010



**Map Features**


**Zoning**

- C-1 Commercial District
- C-2 Commercial District
- I Industrial
- R-1 Residential
- R-2 Residential



**Revisions**

18-Jul-94	9-Aug-10
1-Feb-96	8-Nov-10



**Note:**  
 Where zone boundaries are shown with dimensions given, dimensions are approximate and intended to begin and/or end at the centerlines of roads. Otherwise, boundaries are intended to coincide with natural features, municipal boundaries, centerlines of railroad right-of-ways, or tax map parcel lot lines as indicated.

Map prepared by Genesee County Department of Planning.